

# H2Teesside Project

Planning Inspectorate Reference: EN070009

Land within the boroughs of Redcar and Cleveland and Stockton-on-Tees, Teesside and within the borough of Hartlepool, County Durham

Document Reference: 2.13 Temporary Traffic Regulation Measures Plan

The Infrastructure Planning (Applications: Prescribed Forms and Procedure) Regulations 2009 - Regulation 5(2)(o)



**Applicant: H2 Teesside Ltd**

Date: February 2025

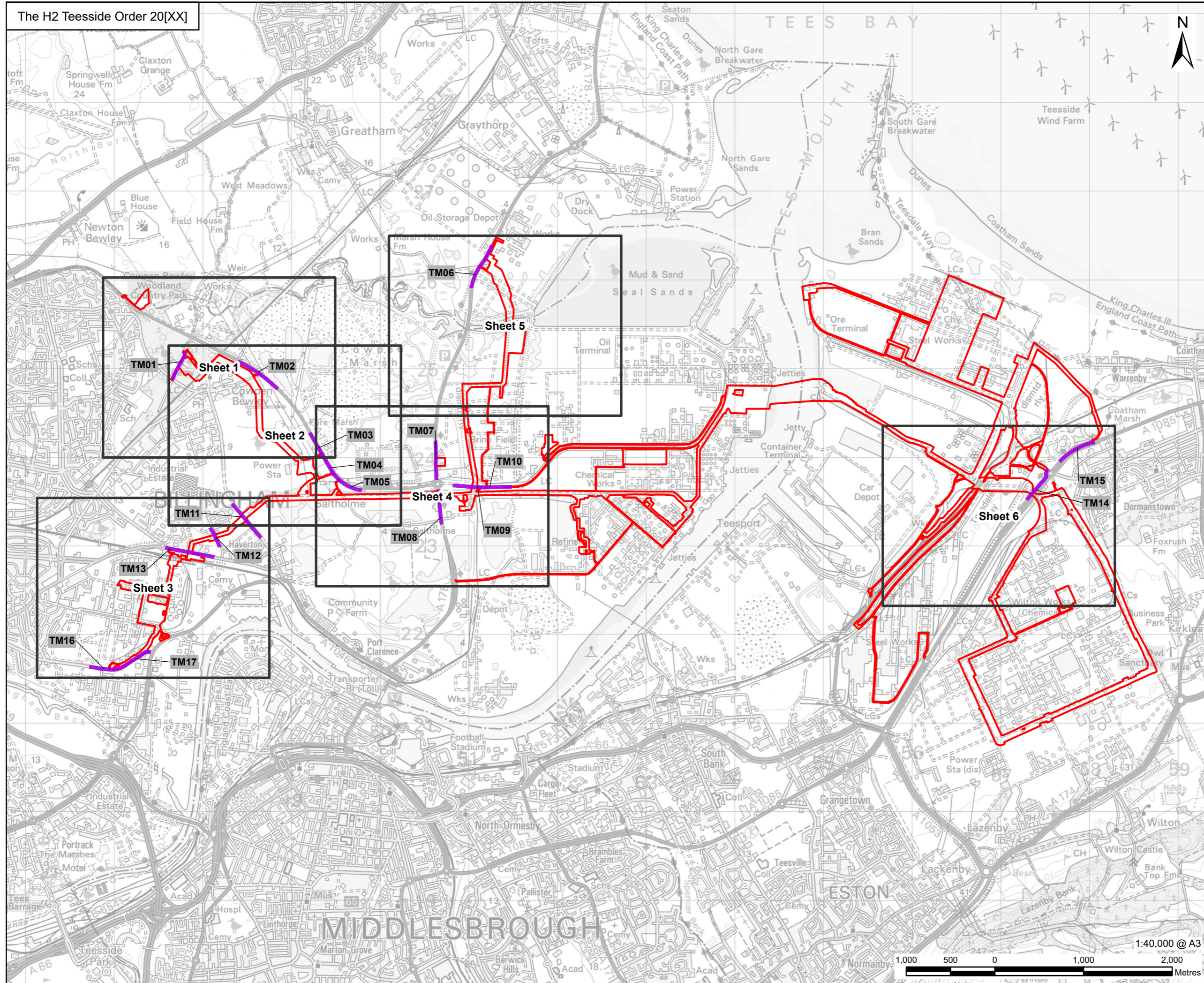
---

## DOCUMENT HISTORY

<b>DOCUMENT REF</b>	2.13		
<b>REVISION</b>	3		
<b>AUTHOR</b>	MARYSE BUOT		
<b>SIGNED</b>	MB	<b>DATE</b>	06.02.25
<b>APPROVED BY</b>	JORDAN LEWIS		
<b>SIGNED</b>	JL	<b>DATE</b>	06.02.25



The H2 Teesside Order 20[XX]



PROJECT  
H2Teesside DCO



CONSULTANT  
AECOM Limited  
100 Embankment,  
Cathedral Approach,  
Manchester, M3 7FB  
www.aecom.com

- LEGEND
- Order Limits
  - Detailed Sheet Number
  - Temporary Traffic Management

Infrastructure Planning  
(Applications: Prescribed Forms and  
Procedure) Regulations 2009 -  
Regulation 5(2)(o).



- NOTES
- 1: Reproduced from Ordnance Survey digital map data © Crown copyright 2025. All rights reserved. License number AC0000808122.
  - 2: Contains Ordnance Survey Data © Crown Copyright and database right 2025.

APPLICATION REFERENCE  
H2T\_Jan25\_DCO\_2.13\_Rev03

ISSUE PURPOSE  
FOR CHANGE APPLICATION

PROJECT NUMBER  
60689030

DRAWING TITLE  
Traffic Regulation Measures  
Key Plan

SHEET NUMBER  
Sheet 1 of 1



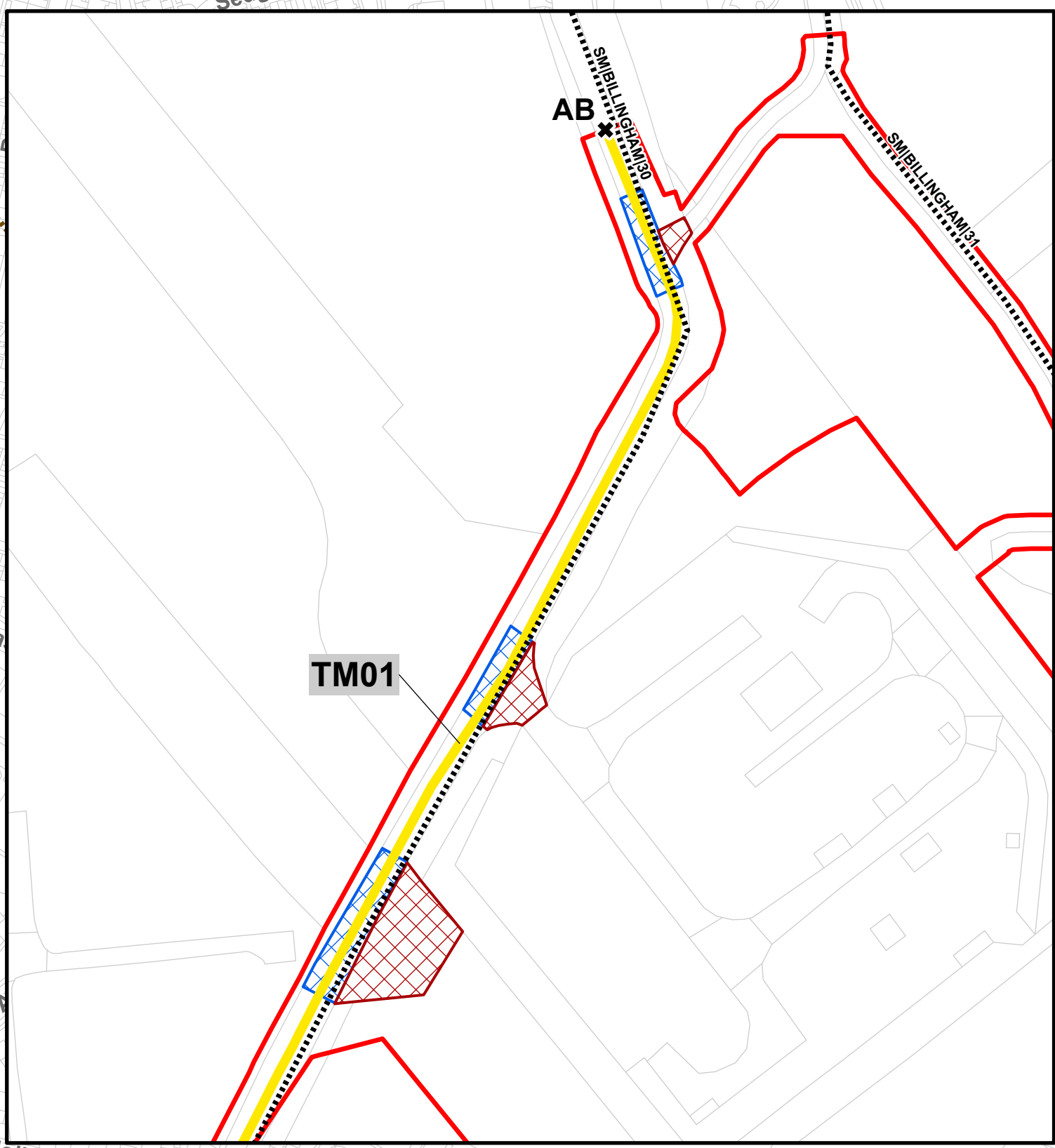
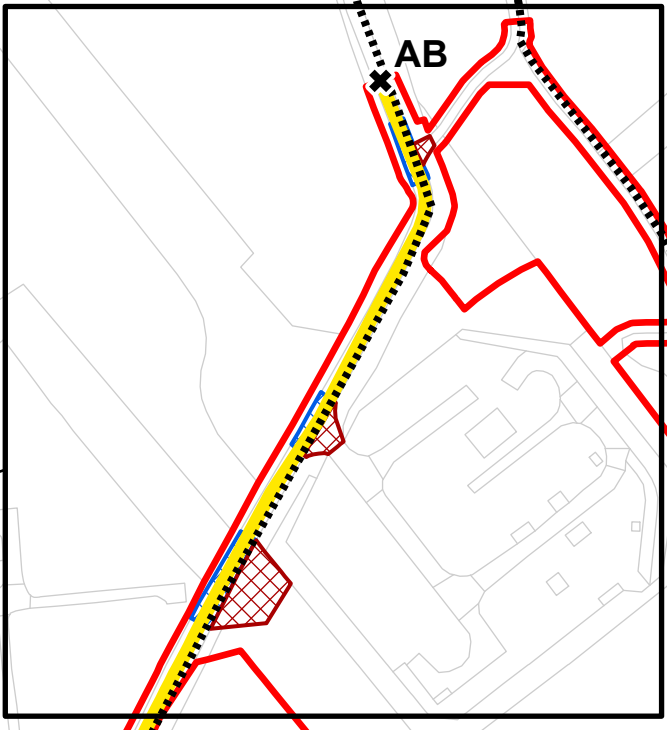
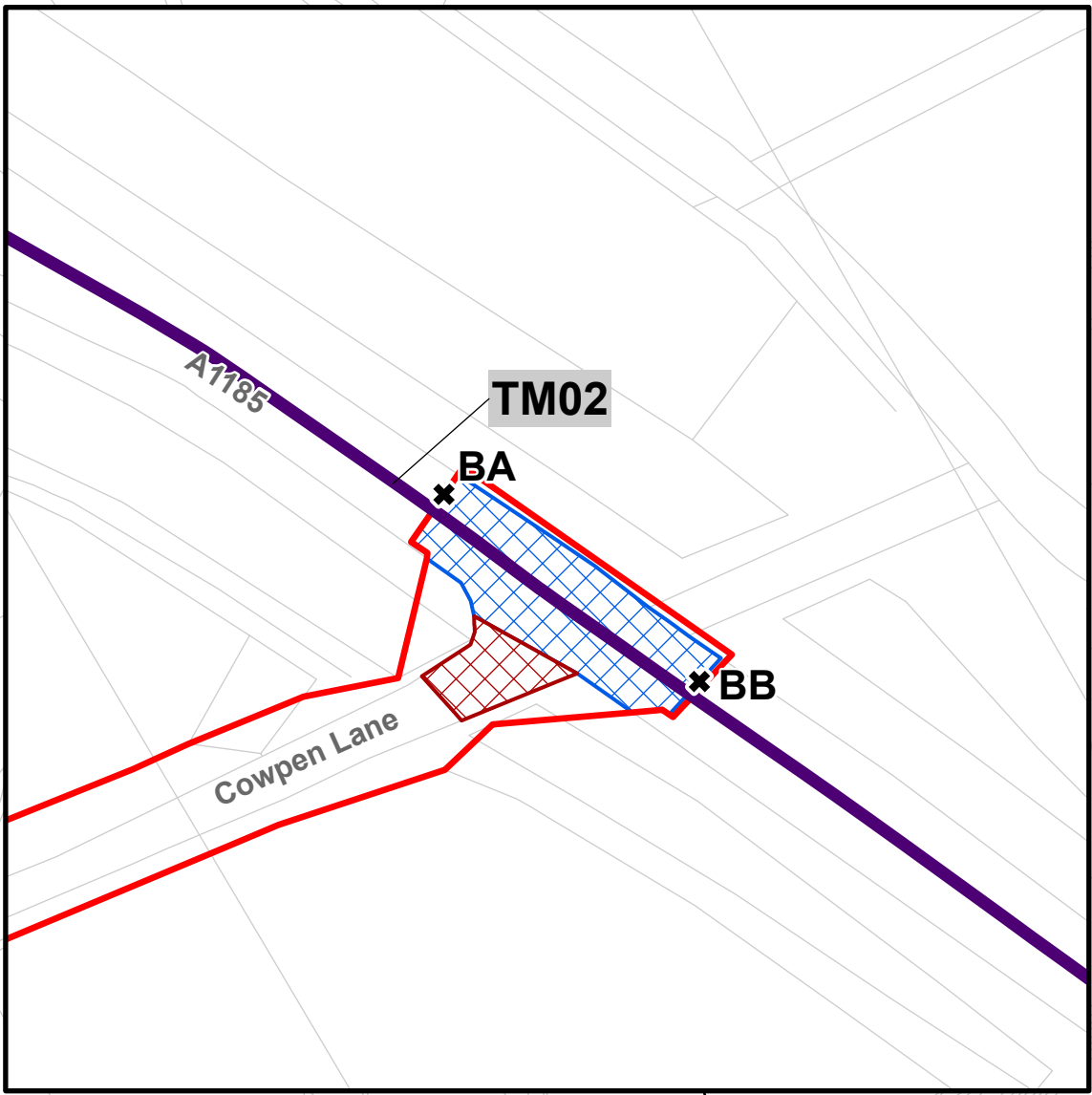
This drawing has been prepared for the use of AECOM's client. It may not be used, modified, reproduced or relied upon by third parties, except as agreed by AECOM or as required by law. AECOM accepts no responsibility, and denies any liability whatsoever, to any party that uses or relies on this drawing without AECOM's express written consent. Do not scale this document. All measurements must be obtained from the stated dimensions.



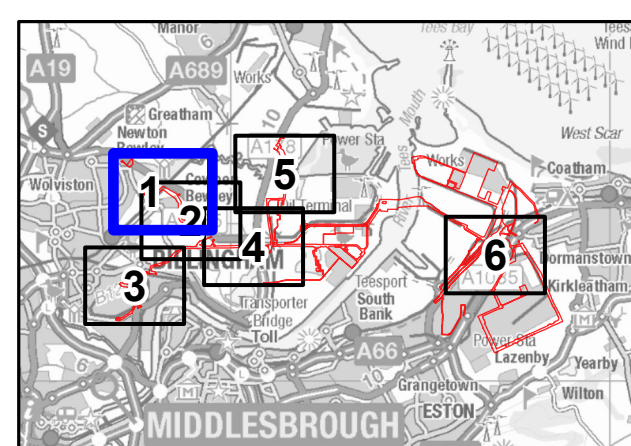


AECOM Limited  
100 Embankment,  
Cathedral Approach,  
Manchester, M3 7FB  
www.aecom.com

- Order Limits
- Detailed Sheet Number
- Access Point
- TM01
- TM02
- TM03
- TM04
- PRoW - Bridleway
- PRoW - Footpath
- Private Maintenance
- Public Maintenance



Infrastructure Planning  
(Applications: Prescribed Forms  
and Procedure) Regulations 2009 -  
Regulation 5(2)(o).



NOTES

1. Reproduced from Ordnance Survey digital map data © Crown copyright 2025. All rights reserved. License number AC000808122.
2. Contains Ordnance Survey Data © Crown Copyright and database right 2025.
3. © Natural England copyright. Contains Ordnance Survey data © Crown copyright and database right 2025.
4. Public sector information released by the council of Stockton on Tees under Open Government Licence v3.0.
5. Public sector information released by the council of Redcar and Cleveland under the OS Data Exploration Licence.

APPLICATION REFERENCE

H2T\_Jan25\_DCO\_2.13\_Rev03

ISSUE PURPOSE

FOR CHANGE APPLICATION

PROJECT NUMBER

60689030

DRAWING TITLE


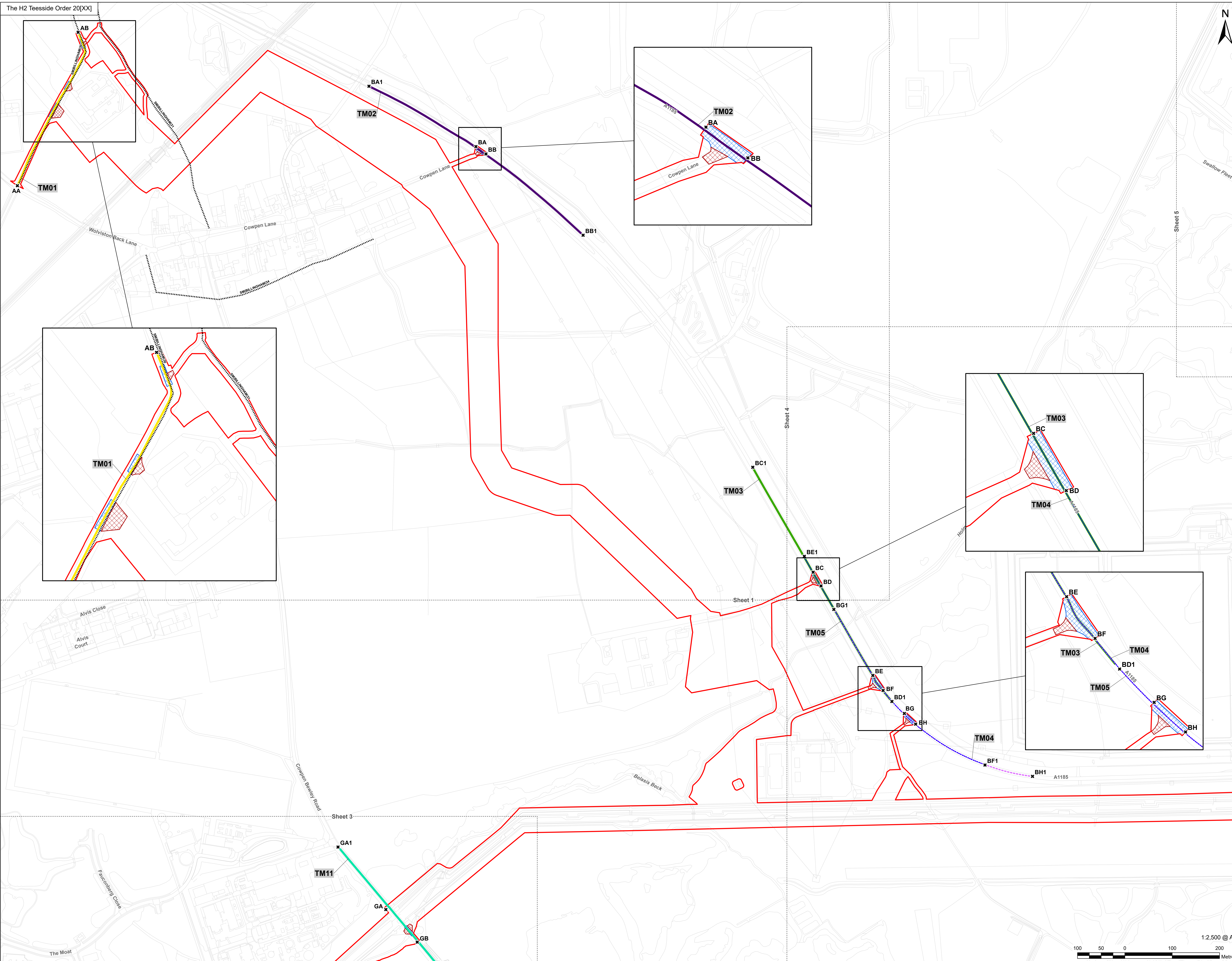
Traffic Regulation Measures

SHEET NUMBER

Sheet 1 of 6



- Order Limits
- Detailed Sheet Number
- \* Access Point
- TM01
- TM02
- TM03
- TM04
- - - TM05
- TM11
- PRoW - Footpath
- Private Maintenance
- Public Maintenance



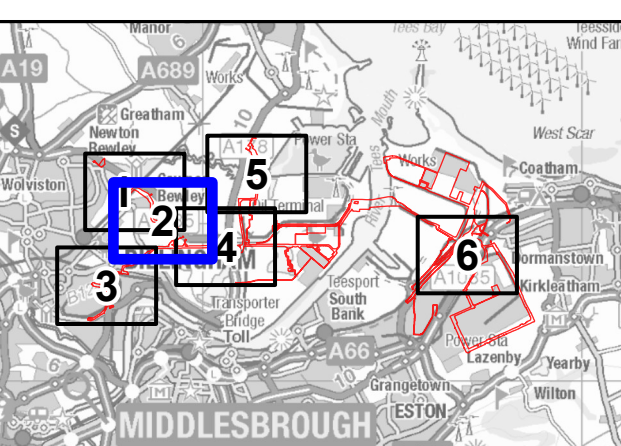
Sheet 5

Sheet 4

Sheet 1

Sheet 3

Infrastructure Planning  
(Applications: Prescribed Forms  
and Procedure) Regulations 2009 -  
Regulation 5(2)(o).



NOTES

1. Reproduced from Ordnance Survey digital map data © Crown copyright 2025. All rights reserved. License number AC0000808122.
2. Contains Ordnance Survey Data © Crown Copyright and database right 2025.
3. © Natural England copyright. Contains Ordnance Survey data © Crown copyright and database right 2025.
4. Public sector information released by the council of Stockton on Tees under Open Government Licence v3.0.
5. Public sector information released by the council of Redcar and Cleveland under the OS Data Exploration Licence.

APPLICATION REFERENCE

H2T\_Jan25\_DCO\_2.13\_Rev03

ISSUE PURPOSE

FOR CHANGE APPLICATION

PROJECT NUMBER

60689030

DRAWING TITLE

Traffic Regulation Measures

SHEET NUMBER

Sheet 2 of 6

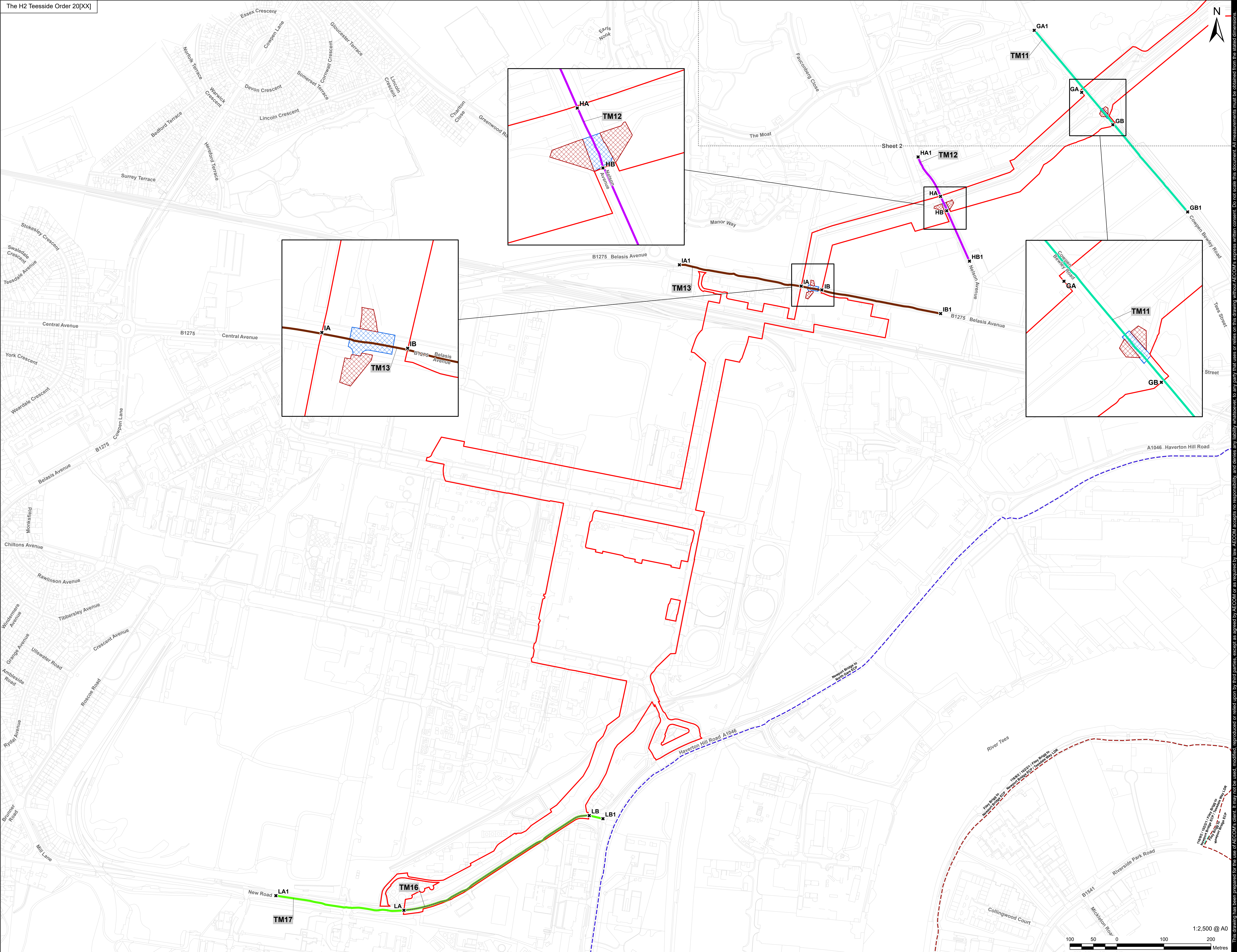




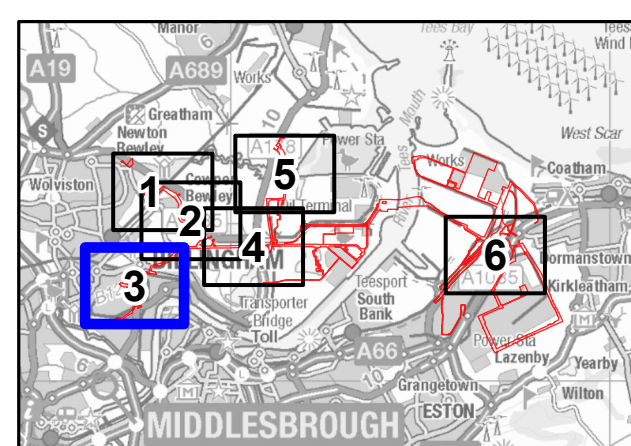


AECOM Limited  
100 Embankment,  
Cathedral Approach,  
Manchester, M3 7FB  
www.aecom.com

- Order Limits
- Detailed Sheet Number
- Access Point
- TM11
- TM12
- TM13
- TM16
- TM17
- PRow - Bridleway / England Coast Path / Teesdale Way LDR
- PRow - England Coast Path / Teesdale Way LDR
- PRow - England Coast Path / Teesdale Way LDR
- Private Maintenance
- Public Maintenance



Infrastructure Planning  
(Applications: Prescribed Forms  
and Procedure) Regulations 2009 -  
Regulation 5(2)(o).



NOTES

1. Reproduced from Ordnance Survey digital map data © Crown copyright 2025. All rights reserved. License number AC000808122.
2. Contains Ordnance Survey Data © Crown Copyright and database right 2025.
3. © Natural England copyright. Contains Ordnance Survey data © Crown copyright and database right 2025.
4. Public sector information released by the council of Stockton on Tees under Open Government Licence v3.0.
5. Public sector information released by the council of Redcar and Cleveland under the OS Data Exploration Licence.

APPLICATION REFERENCE

H2T\_Jan25\_DCO\_2.13\_Rev03

ISSUE PURPOSE

FOR CHANGE APPLICATION

PROJECT NUMBER

60689030

DRAWING TITLE

Traffic Regulation Measures

SHEET NUMBER

Sheet 3 of 6

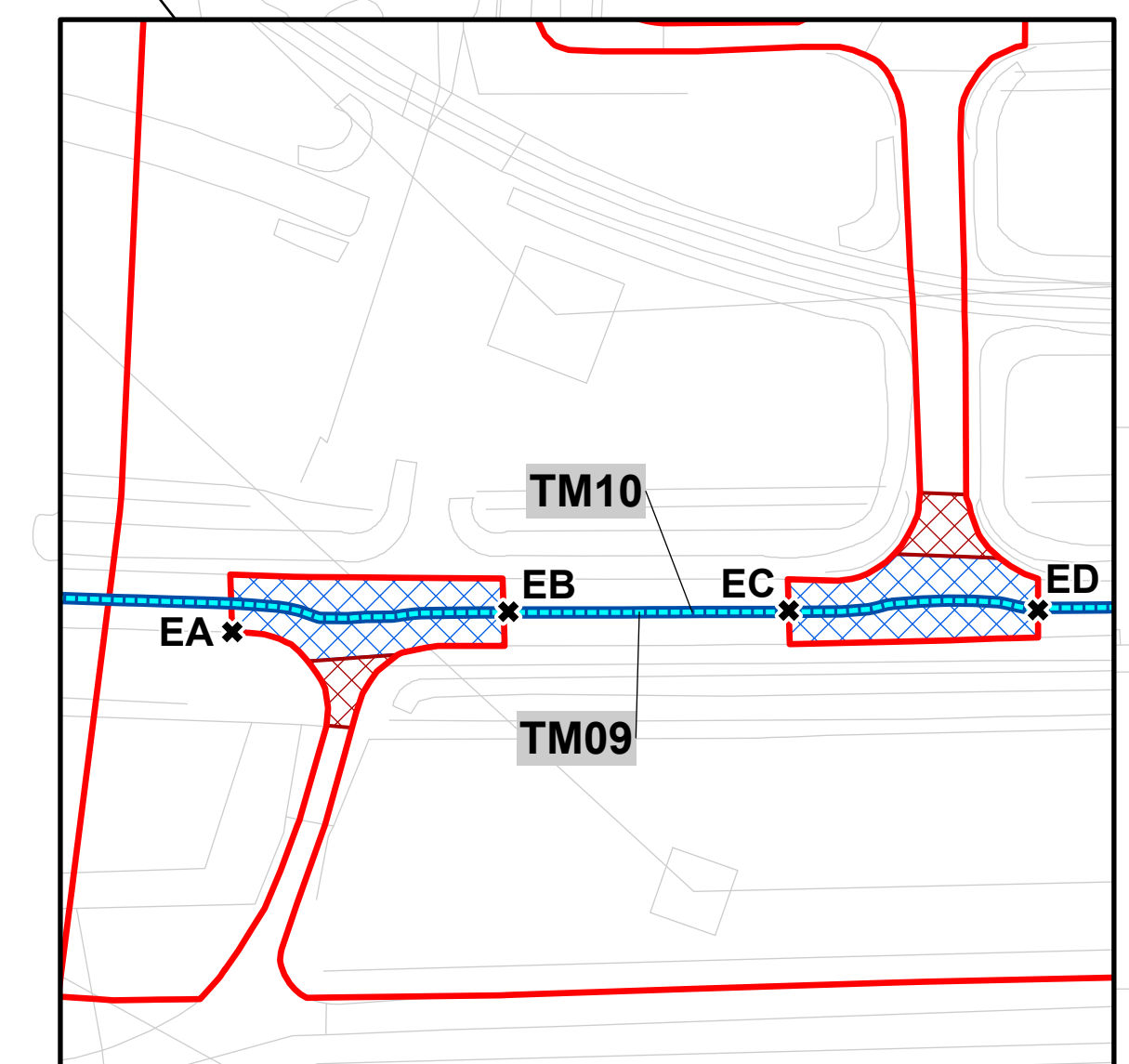
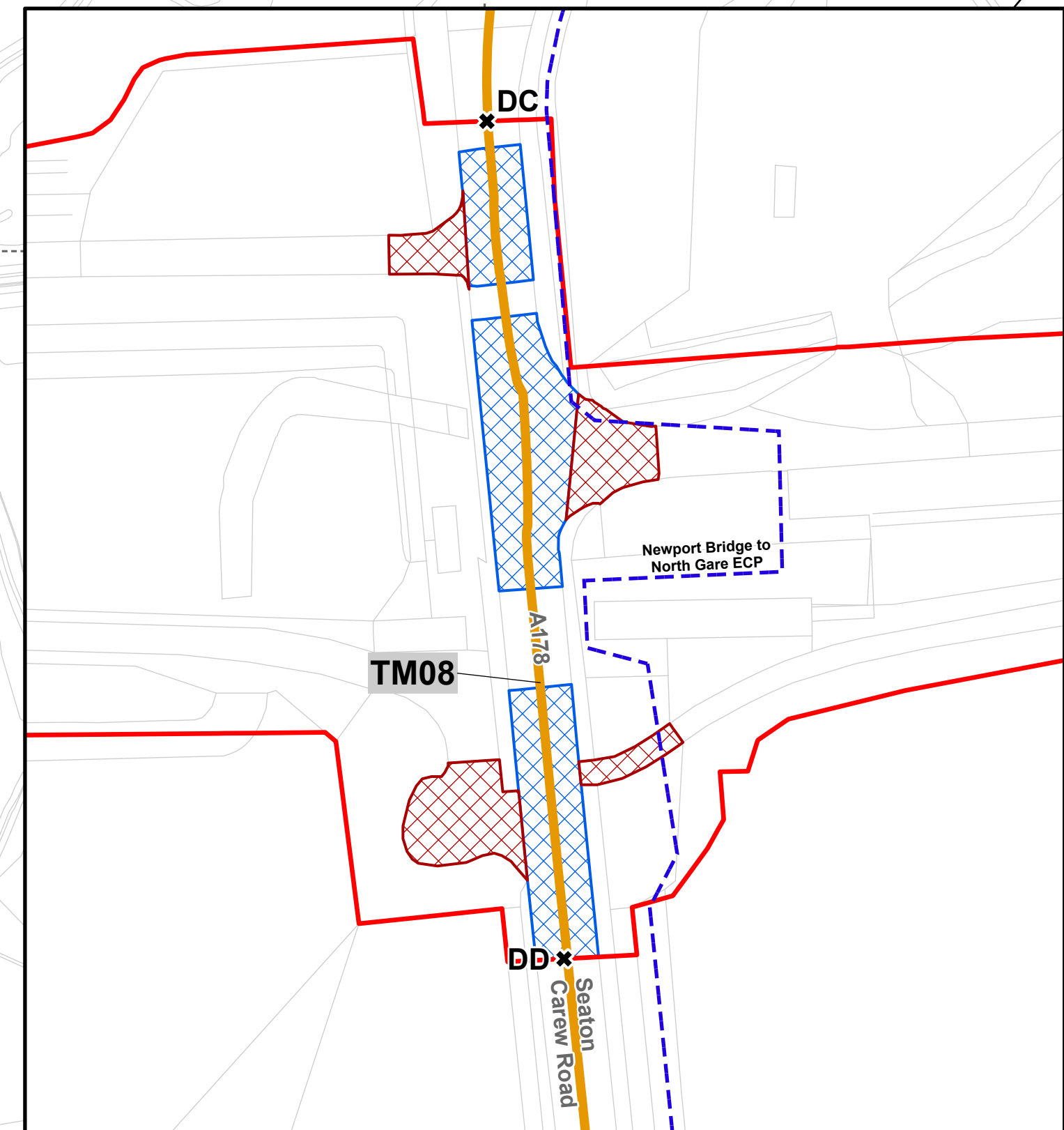
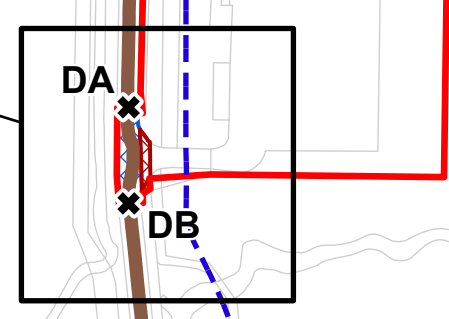
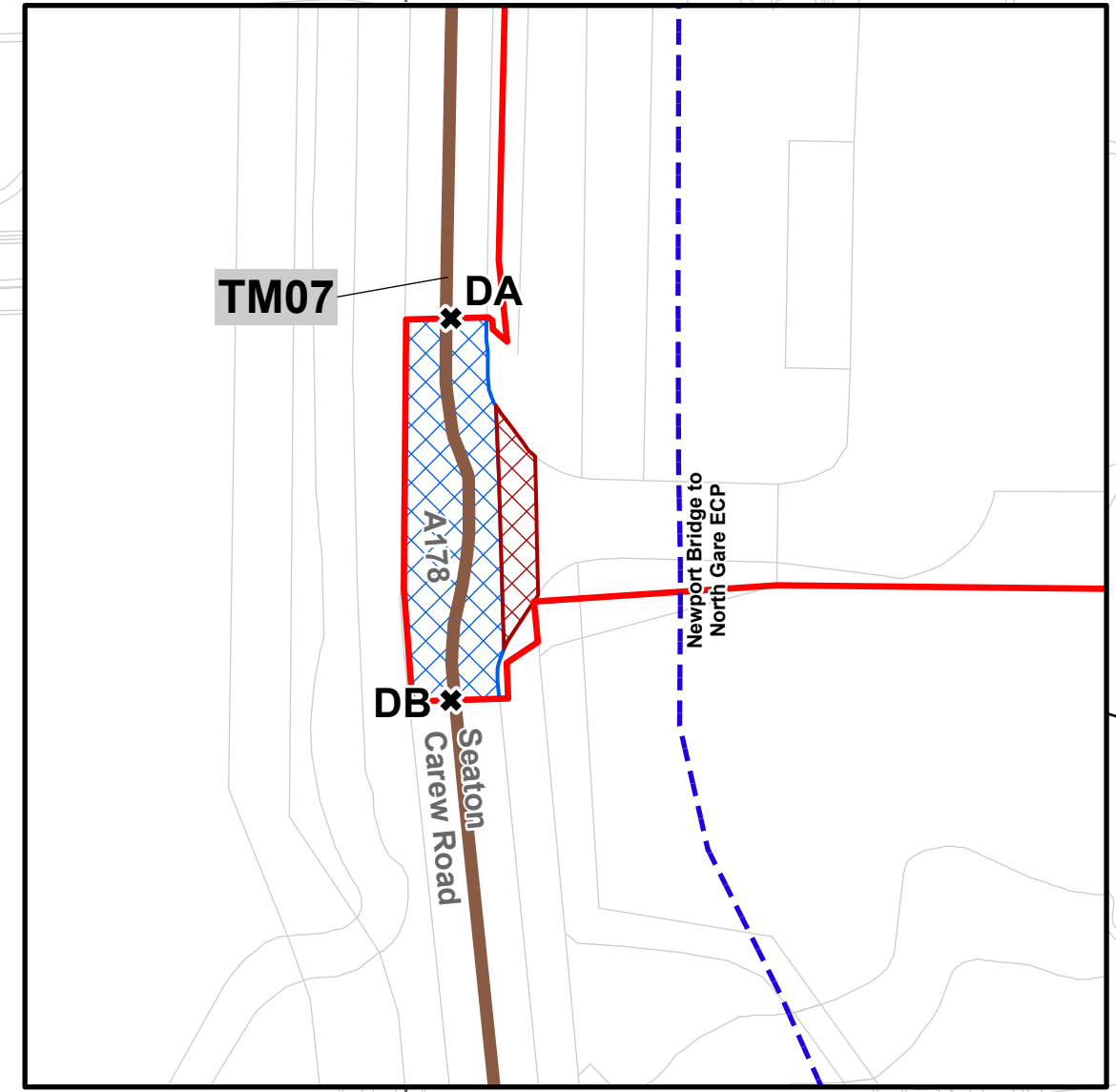
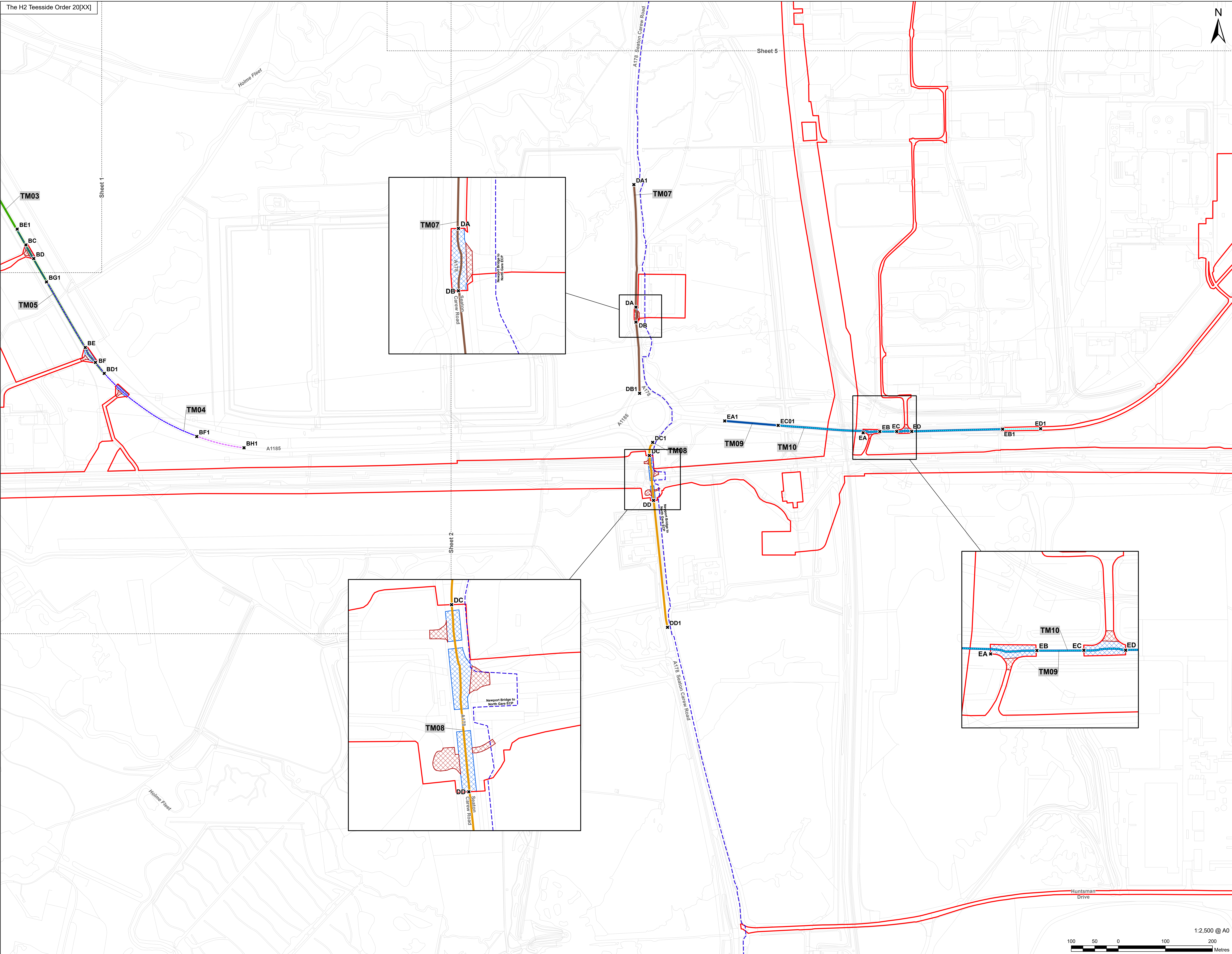
This drawing has been prepared for the use of AECOM's client. It may not be used, modified, reproduced or relied upon by third parties, except as agreed by AECOM or as required by law. AECOM accepts no responsibility, and denies any liability, whatsoever, to any party that uses or relies on this drawing without AECOM's express written consent. Do not scale this document. All measurements must be obtained from the stated dimensions.



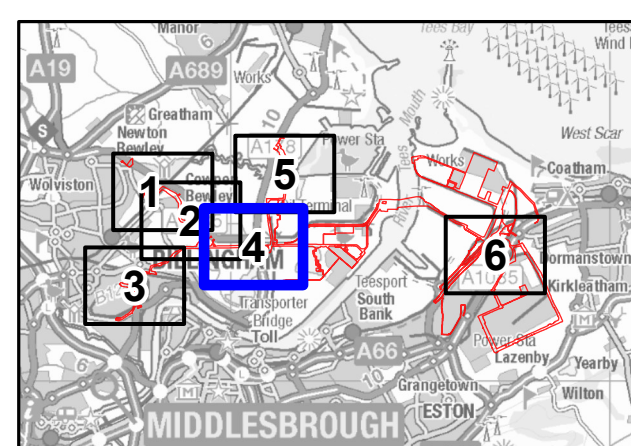


AECOM Limited  
100 Embankment,  
Cathedral Approach,  
Manchester, M3 7FB  
www.aecom.com

- Order Limits
- Detailed Sheet Number
- Access Point
- TM03
- TM04
- TM05
- TM07
- TM08
- TM09
- TM10
- PRow - England Coast Path
- Private Maintenance
- Public Maintenance



Infrastructure Planning  
(Applications: Prescribed Forms  
and Procedure) Regulations 2009 -  
Regulation 5(2)(o).



- NOTES
1. Reproduced from Ordnance Survey digital map data © Crown copyright 2025. All rights reserved. License number AC0000808122.
  2. Contains Ordnance Survey Data © Crown Copyright and database right 2025.
  3. © Natural England copyright. Contains Ordnance Survey data © Crown copyright and database right 2025.
  4. Public sector information released by the council of Stockton on Tees under Open Government Licence v3.0.
  5. Public sector information released by the council of Redcar and Cleveland under the OS Data Exploration Licence.

APPLICATION REFERENCE

H2T\_Jan25\_DCO\_2.13\_Rev03

ISSUE PURPOSE

FOR CHANGE APPLICATION

PROJECT NUMBER

60689030

DRAWING TITLE

Traffic Regulation Measures

SHEET NUMBER

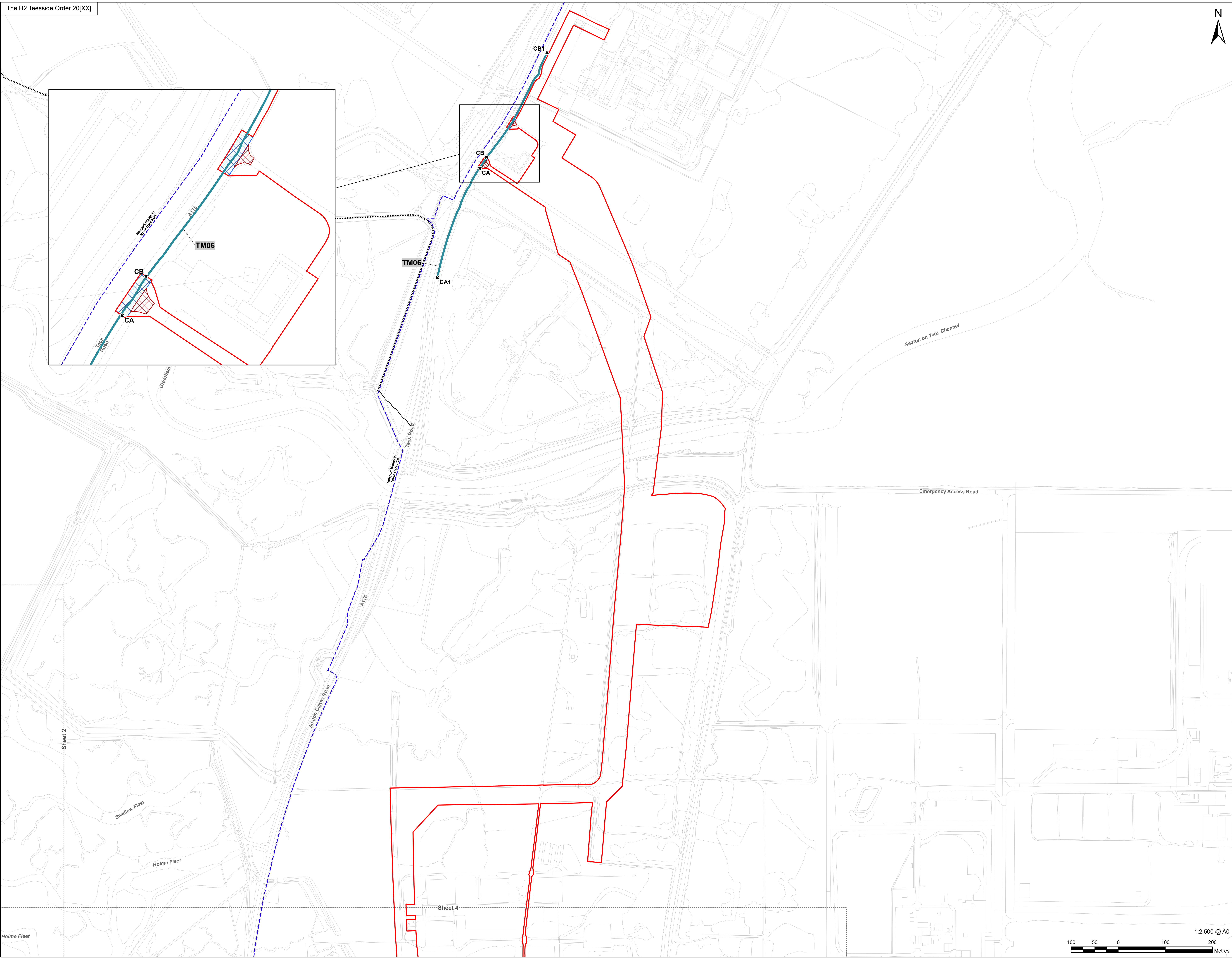
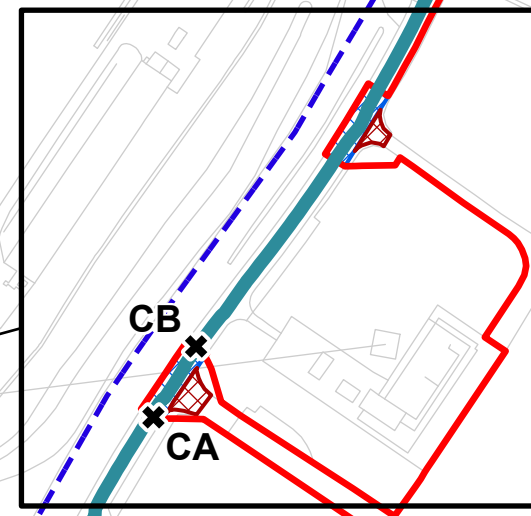
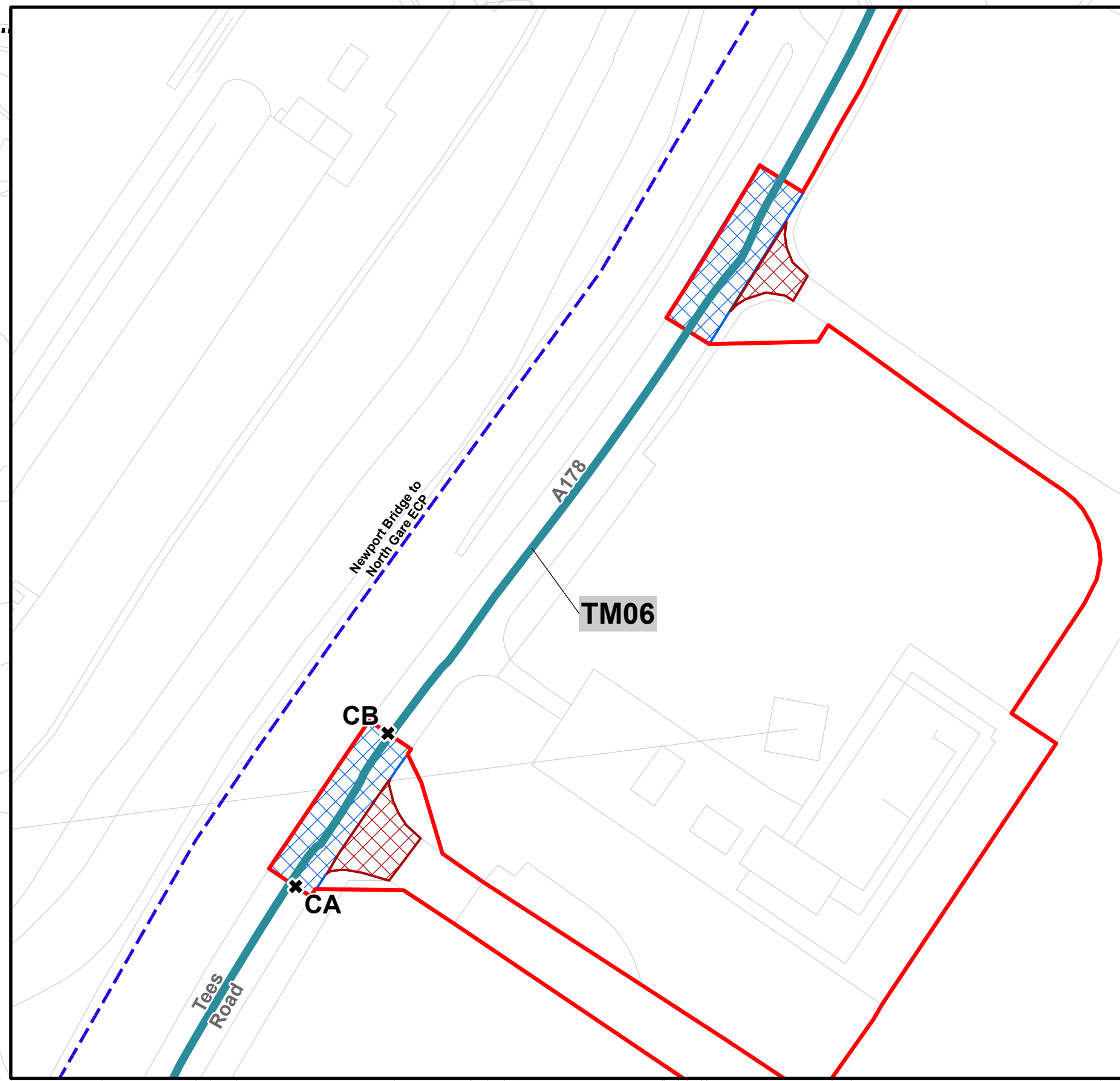
Sheet 4 of 6

This drawing has been prepared for the use of AECOM's client. It may not be used, modified, reproduced or relied upon by third parties, except as agreed by AECOM, or as required by law. AECOM accepts no responsibility, and denies any liability, whatsoever, to any party that uses or relies on this drawing without AECOM's express written consent. All measurements must be obtained from the stated dimensions.





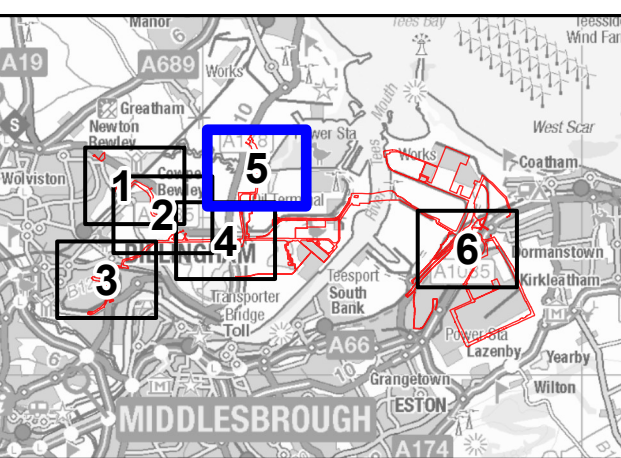
- Order Limits
- Detailed Sheet Number
- \* Access Point
- TM06
- PRoW - England Coast Path
- PRoW - Footpath
- Private Maintenance
- Public Maintenance



Sheet 2

Sheet 4

Infrastructure Planning  
(Applications: Prescribed Forms  
and Procedure) Regulations 2009 -  
Regulation 5(2)(o).



NOTES

1. Reproduced from Ordnance Survey digital map data © Crown copyright 2025. All rights reserved. License number AC0000808122.
2. Contains Ordnance Survey Data © Crown Copyright and database right 2025.
3. © Natural England copyright. Contains Ordnance Survey data © Crown copyright and database right 2025.
4. Public sector information released by the council of Stockton on Tees under Open Government Licence v3.0.
5. Public sector information released by the council of Redcar and Cleveland under the OS Data Exploration Licence.

APPLICATION REFERENCE

H2T\_Jan25\_DCO\_2.13\_Rev03

ISSUE PURPOSE

FOR CHANGE APPLICATION

PROJECT NUMBER

60689030

DRAWING TITLE

Traffic Regulation Measures

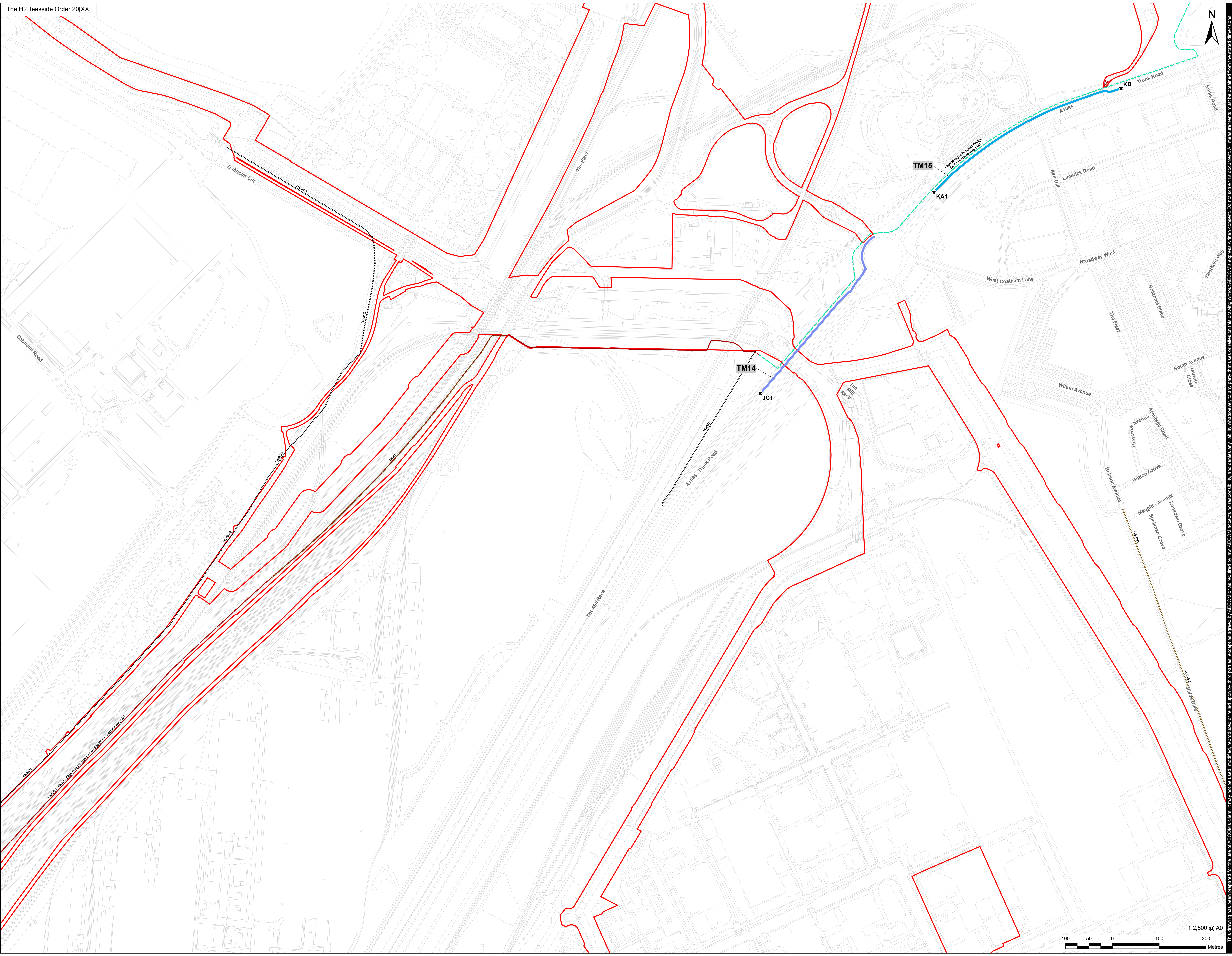
SHEET NUMBER

Sheet 5 of 6

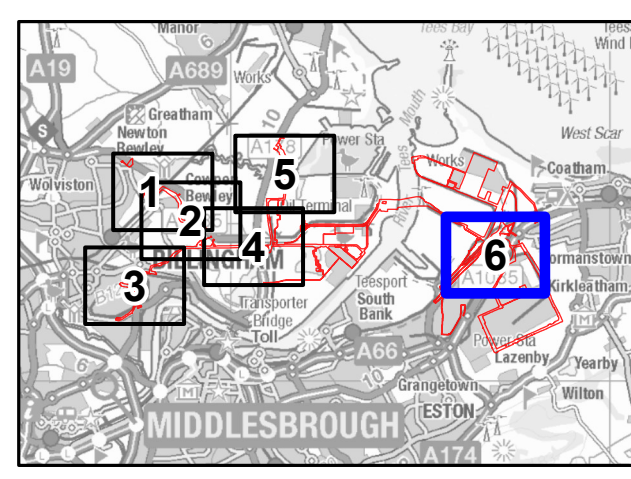


This drawing has been prepared for the use of AECOM's client. It may not be used, modified, reproduced or relied upon by third parties, except as agreed by AECOM, or as required by law. AECOM accepts no responsibility, and denies any liability, whatsoever, to any party that uses or relies on this drawing without AECOM's express written consent. Do not scale this document. All measurements must be obtained from the stated dimensions.





Infrastructure Planning  
(Applications: Prescribed Forms  
and Procedure) Regulations 2009 -  
Regulation 5(2)(o).



- NOTES
- 1: Reproduced from Ordnance Survey digital map data © Crown copyright 2025. All rights reserved. License number AC0000808122.
  - 2: Contains Ordnance Survey Data © Crown Copyright and database right 2025.
  - 3: © Natural England copyright. Contains Ordnance Survey data © Crown copyright and database right 2025.
  - 4: Public sector information released by the council of Stockton on Tees under Open Government Licence v3.0.
  - 5: Public sector information released by the council of Redcar and Cleveland under the OS Data Exploration Licence.

APPLICATION REFERENCE  
H2T\_Jan25\_DCO\_2.13\_Rev03  
ISSUE PURPOSE  
FOR CHANGE APPLICATION  
PROJECT NUMBER  
60689030  
DRAWING TITLE  
Traffic Regulation Measures  
SHEET NUMBER  
Sheet 6 of 6

This drawing has been prepared for the use of AECOM's client. It may not be used, modified, reproduced or relied upon by third parties, except as agreed by AECOM, or as required by law. AECOM accepts no responsibility, and denies any liability, whatsoever, to any party that uses or relies on this drawing without AECOM's express written consent. Do not scale this document. All measurements must be obtained from the stated dimensions.